

W. 175th St.

W. 183rd St.

W. 191st St.

W. 199th St.

W. 207th St.


















W. 215th St.

W. 223rd St.

JOHNSON COUNTY
MIAMI COUNTY

SPRING & HILL KANSAS

Zoning Map

-  City Limit
-  R-R Rural Residential District
-  R-1 Single-Family Residential District
-  RP-1 Planned Single Family District
-  R-2 Two-Family Residential District
-  RP-2 Planned Two-Family District
-  R-3 Multi-Family District
-  R-4 Multi-Family District
-  RP-3 Planned Multi-Family District
-  RP-4 Planned Multi-Family District
-  MH Manufactured Home District
-  C-O Office Building District
-  C-1 Restrictd Business District
-  C-2 General Business District
-  CP-2 Planned General Business District
-  MP Industrial Park District
-  M-1 General Industrial District