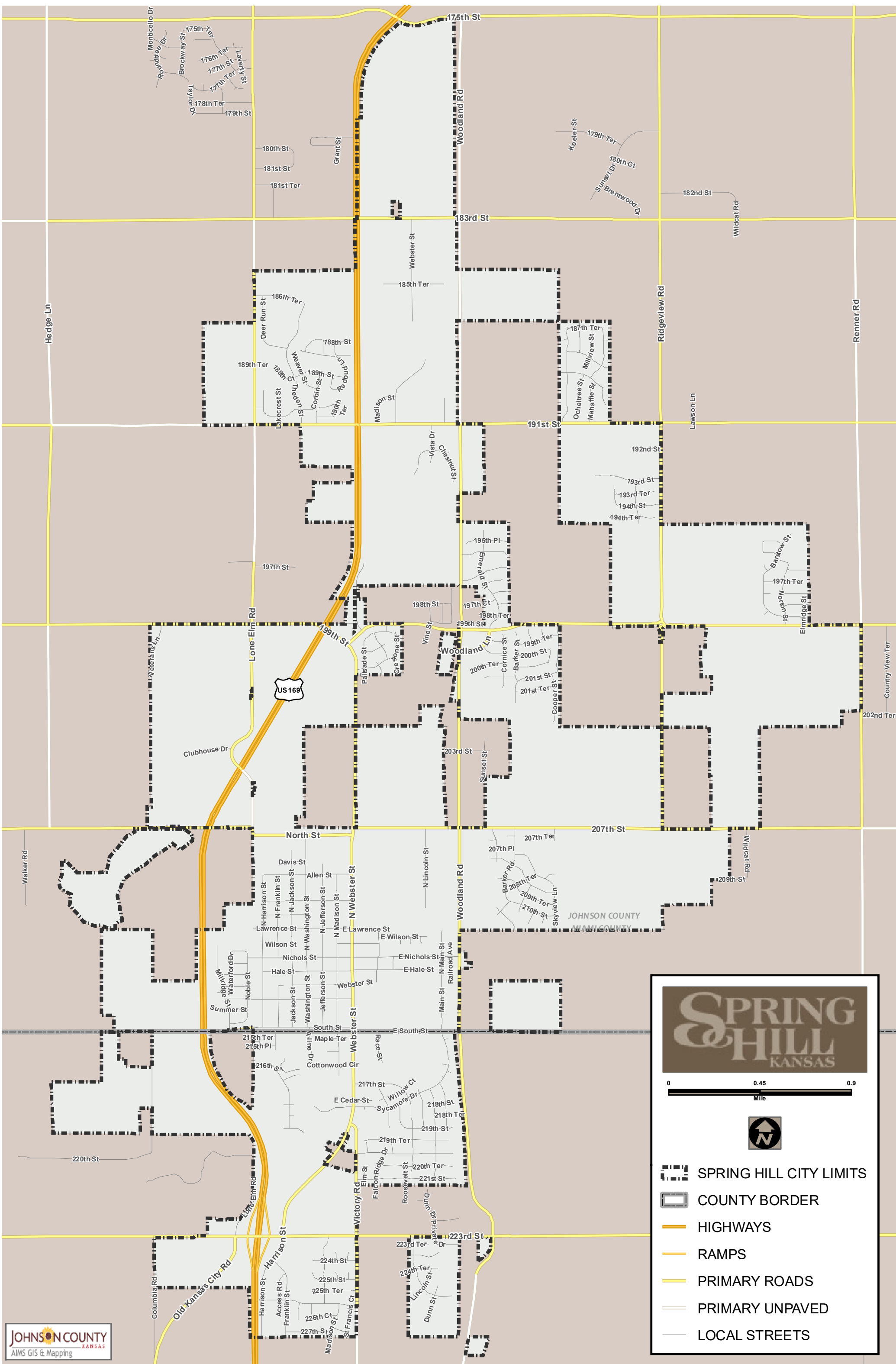











SPRING HILL CITY LIMIT BOUNDARY MAP - AUGUST 2022





0 0.45 0.9
Mile



-  SPRING HILL CITY LIMITS
-  COUNTY BORDER
-  HIGHWAYS
-  RAMPS
-  PRIMARY ROADS
-  PRIMARY UNPAVED
-  LOCAL STREETS