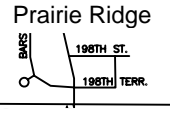
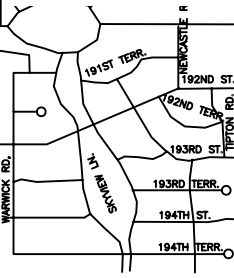
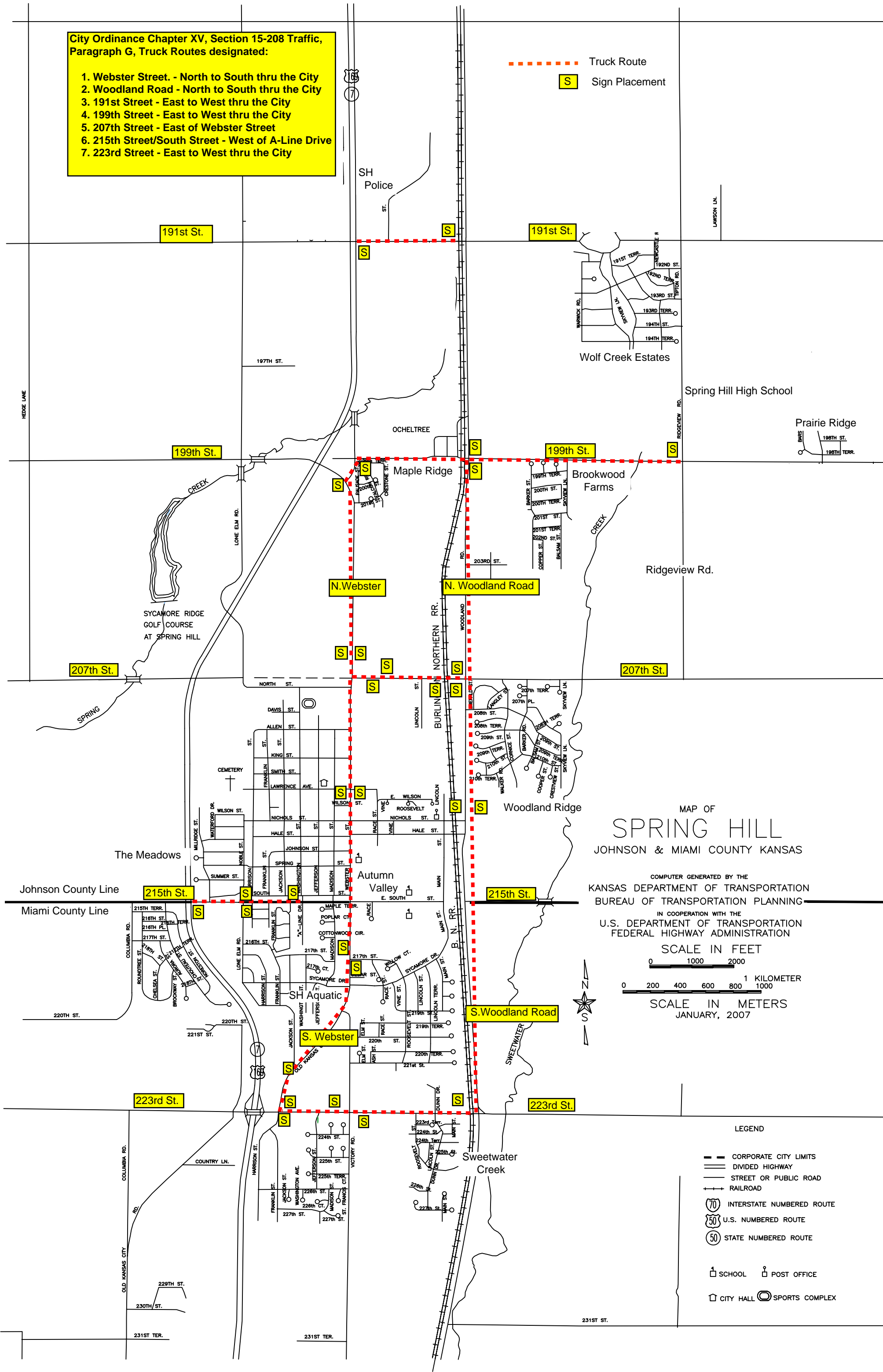


City Ordinance Chapter XV, Section 15-208 Traffic, Paragraph G, Truck Routes designated:

1. Webster Street - North to South thru the City
2. Woodland Road - North to South thru the City
3. 191st Street - East to West thru the City
4. 199th Street - East to West thru the City
5. 207th Street - East of Webster Street
6. 215th Street/South Street - West of A-Line Drive
7. 223rd Street - East to West thru the City

--- Truck Route
 S Sign Placement



MAP OF
SPRING HILL
 JOHNSON & MIAMI COUNTY KANSAS

COMPUTER GENERATED BY THE
 KANSAS DEPARTMENT OF TRANSPORTATION
 BUREAU OF TRANSPORTATION PLANNING

IN COOPERATION WITH THE
 U.S. DEPARTMENT OF TRANSPORTATION
 FEDERAL HIGHWAY ADMINISTRATION

SCALE IN FEET
 0 1000 2000
 0 200 400 600 800 1000
 1 KILOMETER

SCALE IN METERS
 JANUARY, 2007



- LEGEND**
- CORPORATE CITY LIMITS
 - DIVIDED HIGHWAY
 - STREET OR PUBLIC ROAD
 - RAILROAD
 - (70) INTERSTATE NUMBERED ROUTE
 - (50) U.S. NUMBERED ROUTE
 - (50) STATE NUMBERED ROUTE
 - SCHOOL
 - POST OFFICE
 - CITY HALL
 - SPORTS COMPLEX